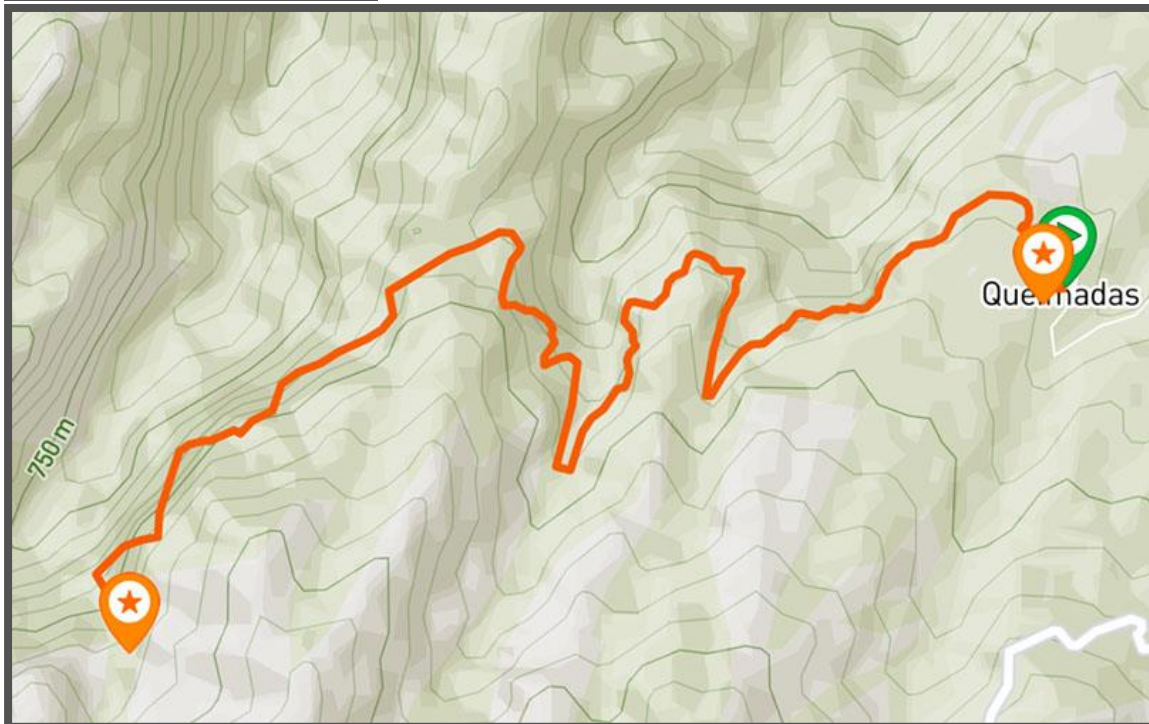


# WALKING MAPS

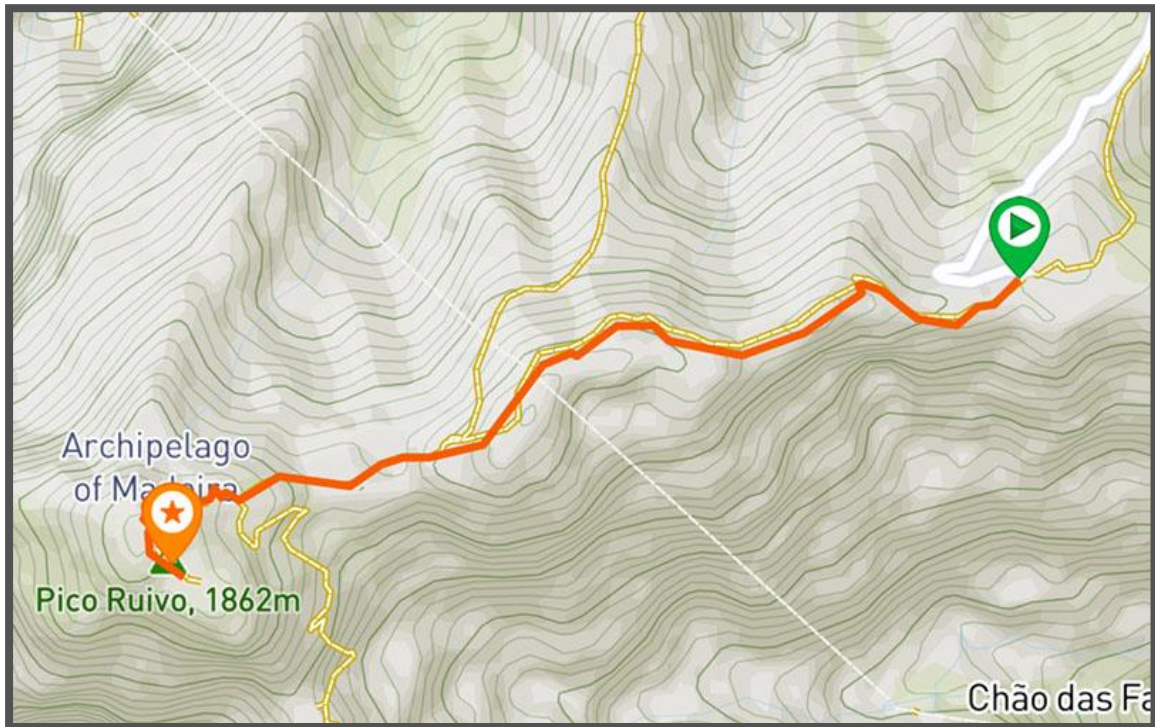
## Madeira Walking Holiday

### CALDEIRÃO VERDE



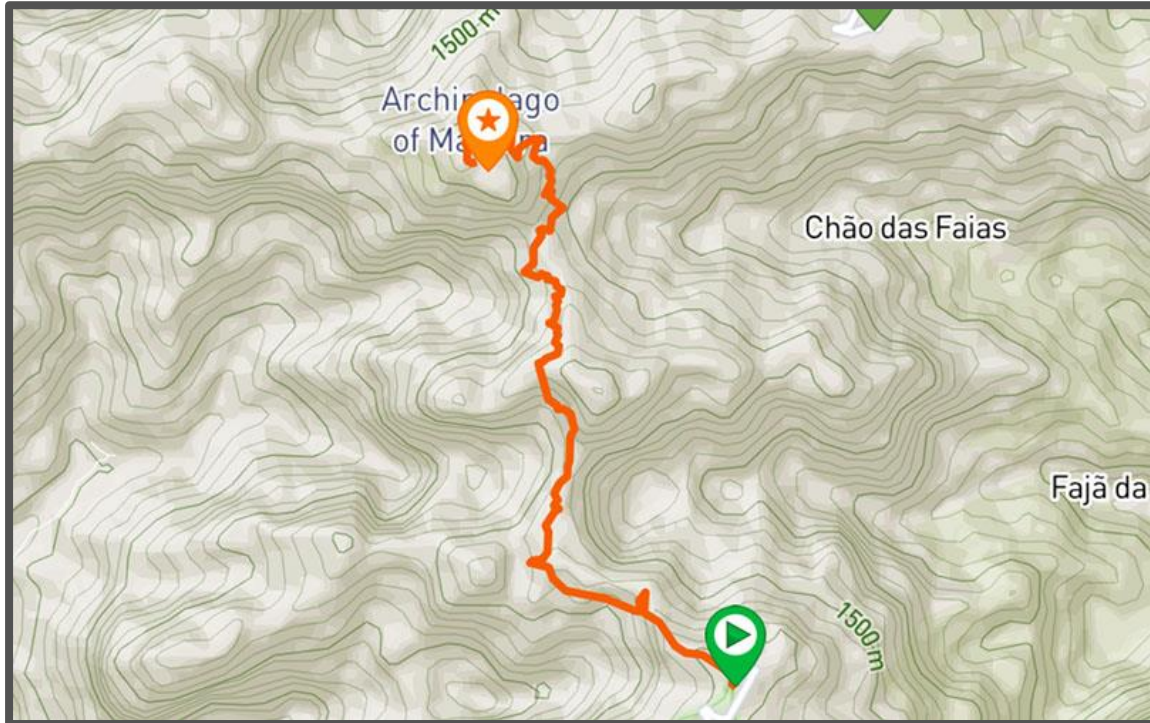
- Difficulty level: Moderate
- Length: 12 KM
- Incline: 93 m
- Duration: 5 hours

## ACHADAS DO TEIXEIRA– PICO RUIVO



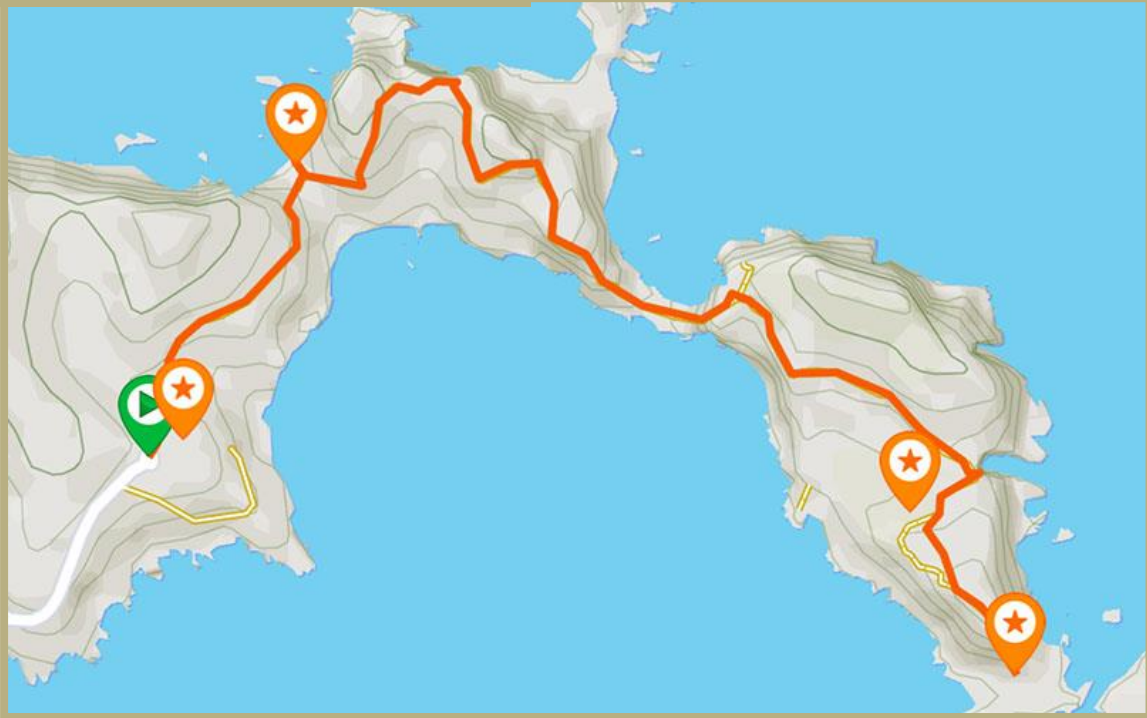
- Difficulty level: Easy
- Length: 5.5 KM
- Incline: 304 m
- Duration: 2 hours

## PICO DO AREIRO– PICO RUIVO



- Difficulty level: Challenging
- Length: 10.5 KM
- Incline: 1172 m
- Duration: 4 hours

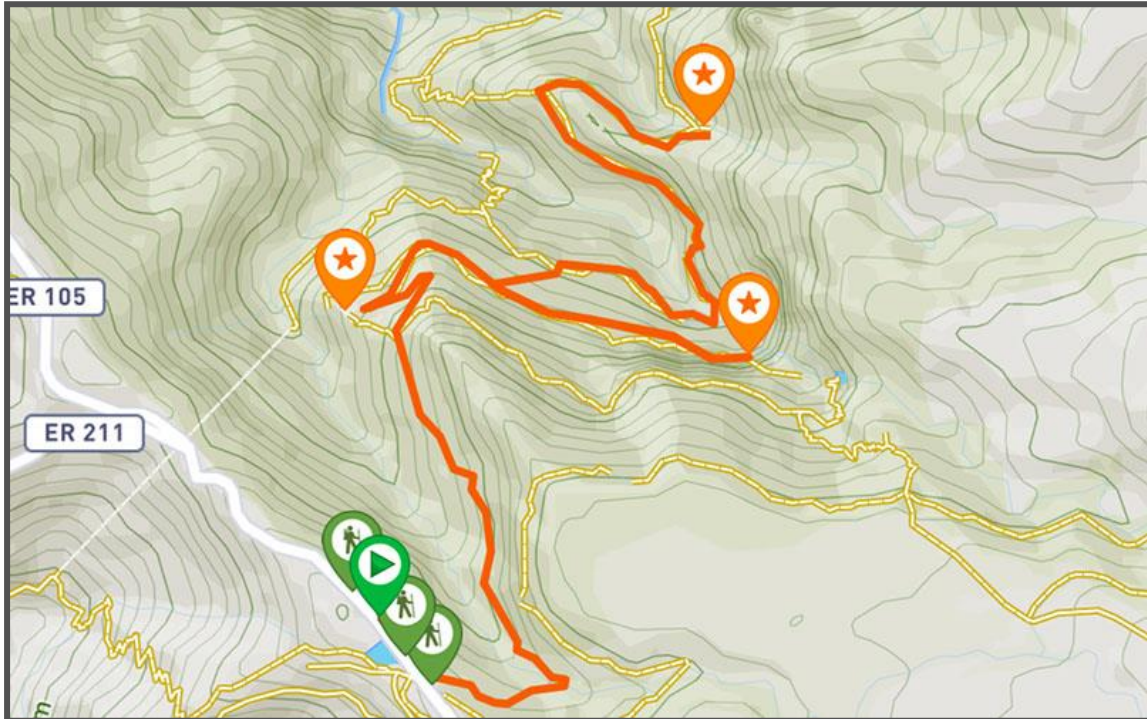
## PONTA DE SÃO LOURENÇO



- Difficulty level: Moderate
- Length: 7 KM
- Incline: 417 m
- Duration: 3 hours

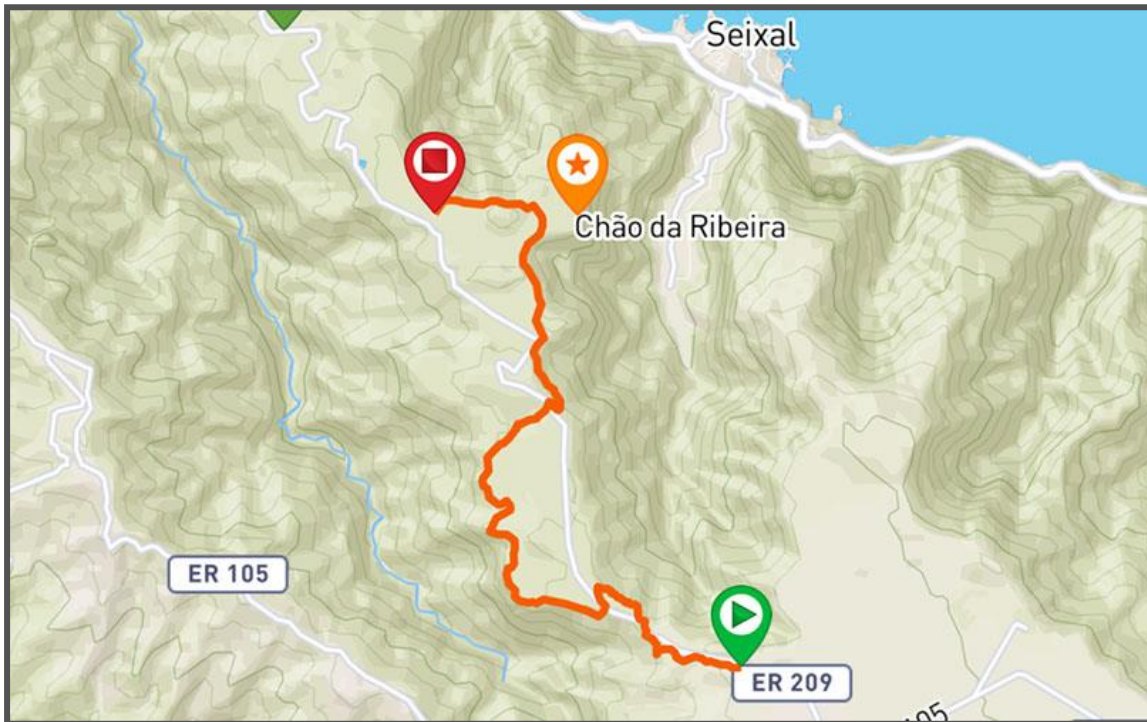


## RABACAL AND THE 25 FOUNTAINS



- Difficulty level: Moderate
- Length: 11 KM
- Incline: 350 m
- Duration: 4 hours

## VEREDA DO FANAL



- Difficulty level: Moderate
- Length: 10 KM
- Incline: 271 m
- Duration: 4 hours